Mr PERRIS
Mme TEYSSEYRE
module archi

Projet Archi n°3

Aménagement de berge à Villeneuvette
Planche Analyse du site / projet

EALR 2003-2004
20 janv. 2004
HUART Arnaud

Analyse du site

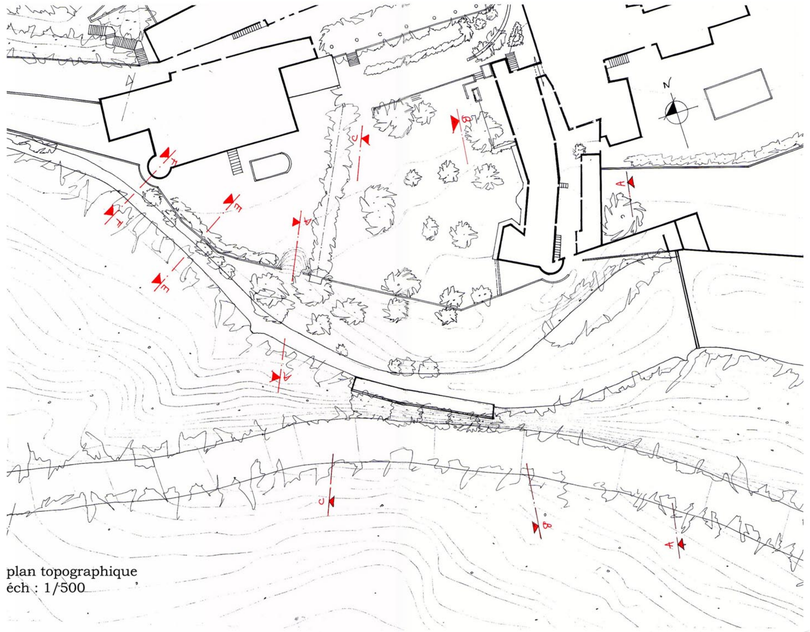

plan topographique
éch : 1/500

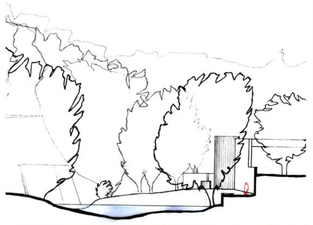

coupe A-A
éch / 1/500



coupe D-D
éch : 1/500



coupe B-B
éch : 1/500

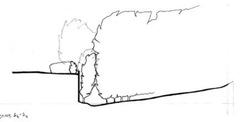

coupe E-E
éch : 1/500

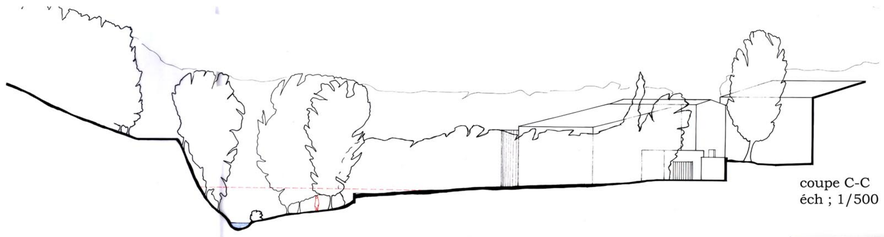

coupe C-C
éch ; 1/500



coupe D-D
éch : 1/500

plan aménagement du site 1/500



échappée visuelle est



échappée visuelle ouest

Projet

Objectifs :

-faire redécouvrir le site par divers cheminements créent par un système de soutènement.
-soutènements utilisés pour diverses fonction (enmarchements ; bancs ; ...)

composition spatiale de la bérge

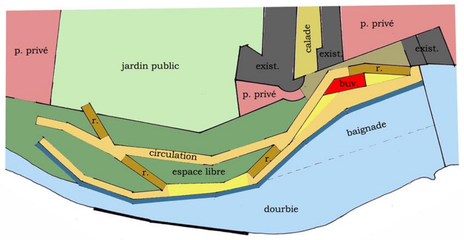

rapport de l'aménégement à l'eau en cas de crue de 1 m au desssus du niveau de l'eau

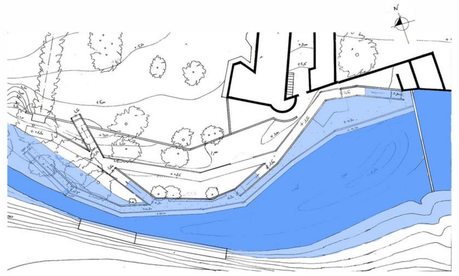

coupe sur le batis éch : 1/50

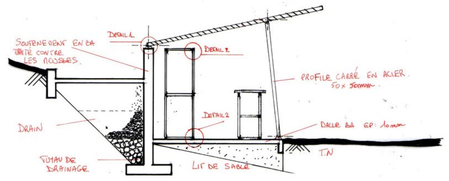

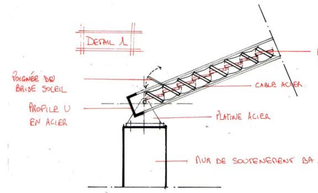

Références :

Jardins botanique de Barcelone
de Carlos FERRATER
"travail de souténement"

Abris bus de Miquel BATTLE
pour un aménagement paysager
dans le Formigueres



plan de la buvette éch : 1/50

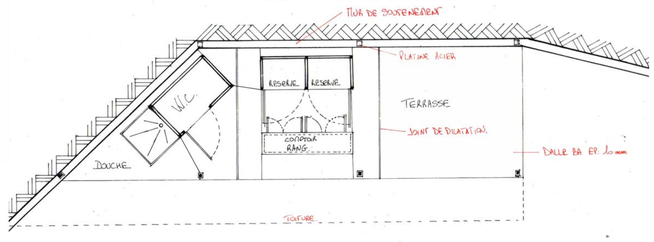

composition spatiale de la buvette

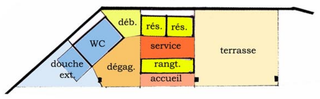

détails éch : 1/10

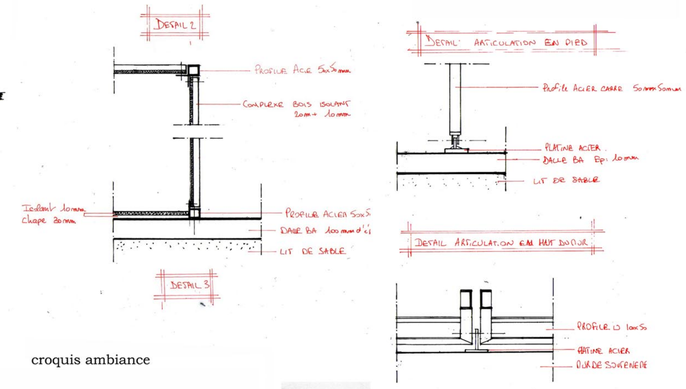
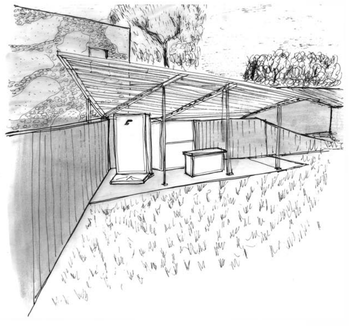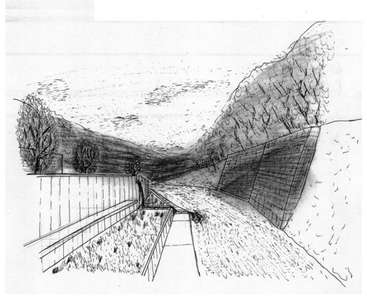
croquis ambiance